


AN INSIGHT INTO THE MULTIPLE DEPRIVATION IN THE COUNTIES OF NORTH WALES

The Welsh Index of Multiple Deprivation 2014 (WIMD) is the official measure of deprivation in small areas in Wales.



Graph showing the levels of deprivation in North Wales

* **Multiple Deprivation** refers to more than one type of deprivation. An area is multiply deprived if, for more than one of the categories, the area has a concentration of people experiencing that type of deprivation.

WIMD is calculated for all small areas (**Lower layer Super Output Areas – LSOAs**) in Wales. Following the 2011 Census, 1909 LSOAs were defined in Wales and they have an average population of 1600 people. WIMD is based on indicators that consider the aggregate characteristics of the people living in the area and, in some cases, the characteristics of the area itself (for example, the Physical Environment category).

The measure of ***multiple deprivation** in North Wales, that is both an area-based measure and a measure of relative deprivation separated into eight categories:

- **Income** – people with income below a defined level.
- **Employment** – lack of employment including those who cannot work due to ill-health or unemployed but actively seeking work.
- **Health** – lack of good health (limiting long-term illness, all cause death rate, cancer incidence, low weight single births).
- **Education** – reflects educational disadvantage in terms of lack of qualifications and skills, repeat absenteeism, 18 – 19-year olds not entering Higher Education and the number of adults between 25 – 64 years with no qualification.
- **Access to Services** – a household's inability to access a range of services considered necessary for day-to-day living, measured by public and private travel times to food shops, GP surgeries, Schools, Post office, Public Library, Pharmacies, Leisure centres and Petrol stations.
- **Community Safety** – covering actual experience of crime and fire and perceptions of safety whilst out in the local area, measured by recorded burglary, criminal damage, theft, violent crime, fire incidences and anti-social behaviour.
- **Physical Environment** – measured factors that may impact on wellbeing and quality of life, such as air concentrations, air emissions, proximity to waste disposal and industrial sites, flood risk.
- **Housing** – overcrowded households (bedroom measure) and households with no central heating.

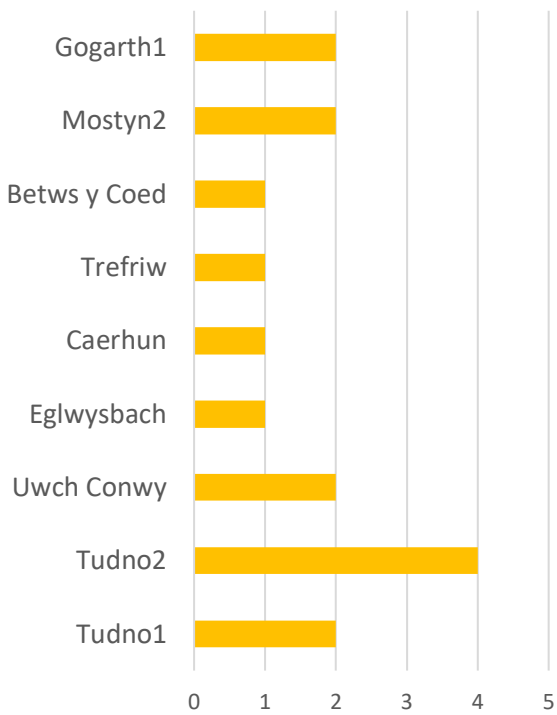
TOP 10% MOST DEPRIVED LSOAs IN NORTH WALES WITHIN THE CATEGORIES INDICATED:

ABERCONWY	INCOME	TUDNO 2
	EMPLOYMENT	TUDNO 2
	HEALTH	
	EDUCATION	TUDNO 2
	ACCESS TO SERVICES	UWCH CONWY, EGLWYSBACH, CAERHUN, TREFRIW, BETWS Y COED
	COMMUNITY SAFETY	MOSTYN 2, GOGARTH 1, TUDNO 1
	PHYSICAL ENVIRONMENT	
	HOUSING	GOGARTH 1, MOSTYN 2, TUDNO 2, UWCH CONWY, TUDNO 1
ALYN AND DEESIDE	INCOME	SHOTTON HIGHER 2
	EMPLOYMENT	SHOTTON HIGHER 2
	HEALTH	
	EDUCATION	SHOTTON HIGHER 2
	ACCESS TO SERVICES	
	COMMUNITY SAFETY	SHOTTON HIGHER 2, CONNAH'S QUAY CENTRAL 2, SEALAND 2, QUEENSFERRY
	PHYSICAL ENVIRONMENT	QUEENSFERRY, CONNAH'S QUAY CENTRAL 2, MANCOT 2, CONNAH'S QUAY WEPRE, SEALAND 2, SEALAND 1, EWLOE 3, CONNAH'S QUAY CENTRAL 1, SALTNEY STONEBRIDGE 1, MANCOT 1, CONNAH'S QUAY GOLFTYN 4, ASTON 2, CONNAH'S QUAY GOLFTYN 1, SHOTTON EAST
	HOUSING	QUEENSFERRY, SHOTTON HIGHER 2, SALTNEY MOLD JUNCTION, SHOTTON EAST, CONNAH'S QUAY CENTRAL 1
ARFON	INCOME	MARCHOG 2, PEBLIG (CAERNARFON), MARCHOG 1
	EMPLOYMENT	MARCHOG 2
	HEALTH	MARCHOG 2, PEBLIG (CAERNARFON)
	EDUCATION	PEBLIG (CAERNARFON), MARCHOG 1, MARCHOG 2
	ACCESS TO SERVICES	LLANLLYFNI & CLYNNOG, WAUNFAWR
	COMMUNITY SAFETY	DEINIOL, SEIONT 2, CADNANT (GWYNEDD), OGWEN 2, MARCHOG 2, PEBLIG (CAERNARFON)
	PHYSICAL ENVIRONMENT	
	HOUSING	MENAI (BANGOR), DEINIOL, HIRAE & GARTH 2, HENDRE (GWYNEDD), BETHEL & CWM-Y-GLO 2, MARCHOG 1, TALYSARN, DEWI
CLWYD SOUTH	INCOME	PLAS MADOC
	EMPLOYMENT	PLAS MADOC
	HEALTH	PLAS MADOC
	EDUCATION	PLAS MADOC
	ACCESS TO SERVICES	LLANDRILLO, OVERTON 1, BRONINGTON 2, CEIRIOG VALLEY 3, BRONINGTON 1, MARCHWIEL 1
	COMMUNITY SAFETY	GWENFRO, PLAS MADOC
	PHYSICAL ENVIRONMENT	CHIRK SOUTH, CEFN 2, PLAS MADOC
	HOUSING	COEDPOETH 1, PENYCAE, ESCLUSHAM1

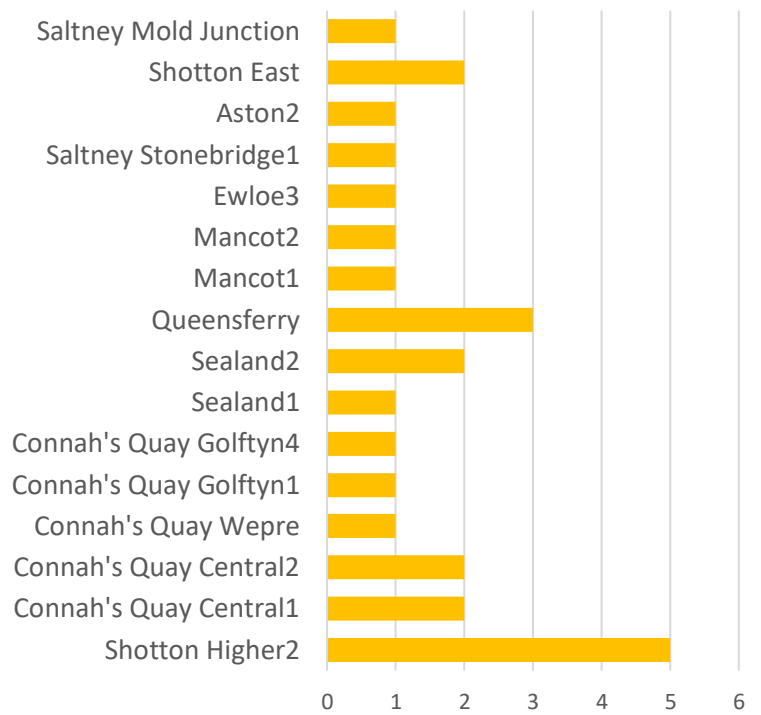
CLWYD WEST	INCOME	LLYSFAEN 1, GLYN (CONWY) 2, ABERGELE PENSARN 2
	EMPLOYMENT	ABERGELE PENSARN 2, GLYN (CONWY) 2, RHIW 3
	HEALTH	ABERGELE PENSARN 2
	EDUCATION	KINMEL BAY 1, ABERGELE PENSARN 2
	ACCESS TO SERVICES	UWCHALED, LLANSANNAN, LLANGERNYW, LLANRHAADR-YNG-NGHINMERCH, EFENECHTYD, BETWS Y RHOS, LLANARMON-YN-LAL/LLANDEGLA, LLANFAIR DYFFRYN CLWYD/GWYDDELWERN, LLANBEDR DYFFRYN CLWYD/LLANGYNHAFAL
	COMMUNITY SAFETY	GLYN (CONWY) 2, RHIW 3
	PHYSICAL ENVIRONMENT	
	HOUSING	LLYSFAEN 1, GLYN (CONWY) 1, GLYN (CONWY) 2, ABERGELE PENSARN 2, LLANGERNYW, LLYSFAEN 2
VALE OF CLWYD	INCOME	RHYL WEST 2, RHYL WEST 3, RHYL WEST 1, RHYL SOUTH WEST 2, RHYL SOUTH EAST 4, RHYL EAST 3, RHYL SOUTH WEST 1, DENBIGH UPPER/HENLLAN 1
	EMPLOYMENT	RHYL WEST 2, RHYL WEST 1, RHYL WEST 3, RHYL WEST 3, RHYL EAST 3, RHYL SOUTH WEST 2, RHYL SOUTH WEST 1, DENBIGH UPPER/HENLLAN 1
	HEALTH	RHYL WEST 2, RHYL WEST 1, RHYL EAST 3, RHYL SOUTH WEST 2, RHYL WEST 3, RHYL SOUTH WEST 1
	EDUCATION	RHYL SOUTH WEST 2, RHYL WEST 2, DENBIGH UPPER/HENLLAN 1, RHYL WEST 3, RHYL WEST 1
	ACCESS TO SERVICES	TREMEIRCHION, LLANDYRNOG
	COMMUNITY SAFETY	RHYL WEST 2, RHYL WEST 1, RHYL WEST 3, PRESTATYN EAST 1, RHYL EAST 3, RHYL SOUTH WEST 1, RHYL SOUTH WEST 2, PRESTATYN CENTRAL 2
	PHYSICAL ENVIRONMENT	RHYL WEST 3
	HOUSING	RHYL WEST 2, RHYL SOUTH WEST 1, RHYL WEST 1, RHYL SOUTH WEST 2, PRESTATYN CENTRAL 2, DENBIGH UPPER/HENLLAN 1, RHYL WEST 3, RHYL SOUTH WEST 3
WREXHAM	INCOME	QUEENSWAY 1, WYNNSTAY, QUEENSWAY 2, CARTREFLE 2
	EMPLOYMENT	QUEENSWAY 1, WYNNSTAY
	HEALTH	WYNNSTAY, QUEENSWAY 1, GROSVENOR 2
	EDUCATION	QUEENSWAY 1, WYNNSTAY, CARTREFLE 2, QUEENSWAY 2, SMITHFIELD 3, GWERSYLLT NORTH 2
	ACCESS TO SERVICES	
	COMMUNITY SAFETY	GROSVENOR 2, BRYNFFYNNON 2, SMITHFIELD 3, QUEENSWAY 1, OFFA, WYNNSTAY, QUEENSWAY 2, MAESYDRE, CARTREFLE 2, SMITHFIELD 2, HERMITAGE 2, WHITEGATE 1, GWERSYLLT NORTH 2
	PHYSICAL ENVIRONMENT	BRYNFFYNNON 2
	HOUSING	BRYNFFYNNON 2, SMITHFIELD 3, SMITHFIELD 2, OFFA, GROSVENOR 2, WYNNSTAY, GROSVENOR 1, CARTREFLE 2, HERMITAGE 2, QUEENSWAY 1
YNYNS MON	INCOME	MORAWELON, HOLYHEAD TOWN, TUDUR
	EMPLOYMENT	PORTHFELIN 1, MORAWELON
	HEALTH	
	EDUCATION	MORAWELON
	ACCESS TO SERVICES	LLANNERCH-Y-MEDD, LLANFAETHLU, LLANGOED, MECHELL, TREADDUR 1, BODORGAN, LLANDDYFNAN, LLANFAIR-YN-NEUBWLL 2, BODFFORDD, LLANEILIAN, PENTRAETH
	COMMUNITY SAFETY	HOLYHEAD TOWN, LONDON ROAD
	PHYSICAL ENVIRONMENT	
	HOUSING	LLANFAETHLU

NUMBER OF DEPRIVATION CATERGORIES PER TOWN/VILLAGE IN NORTH WALES

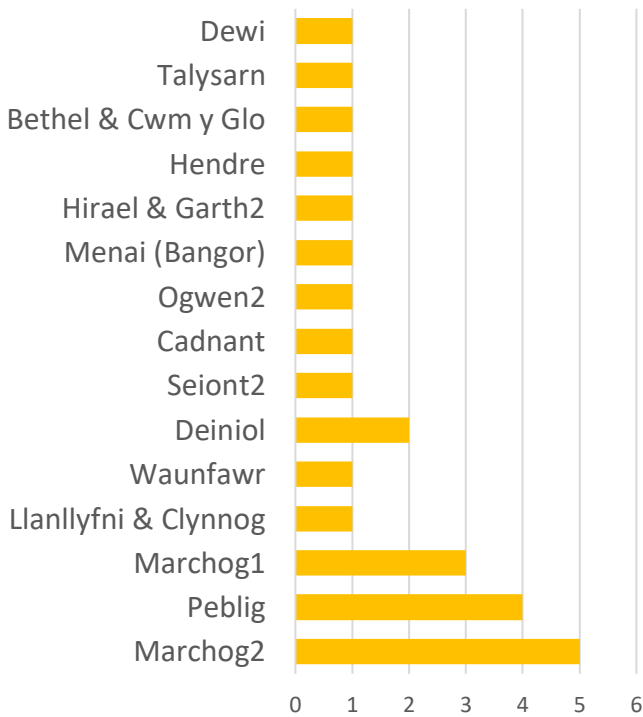
ABERCONWY



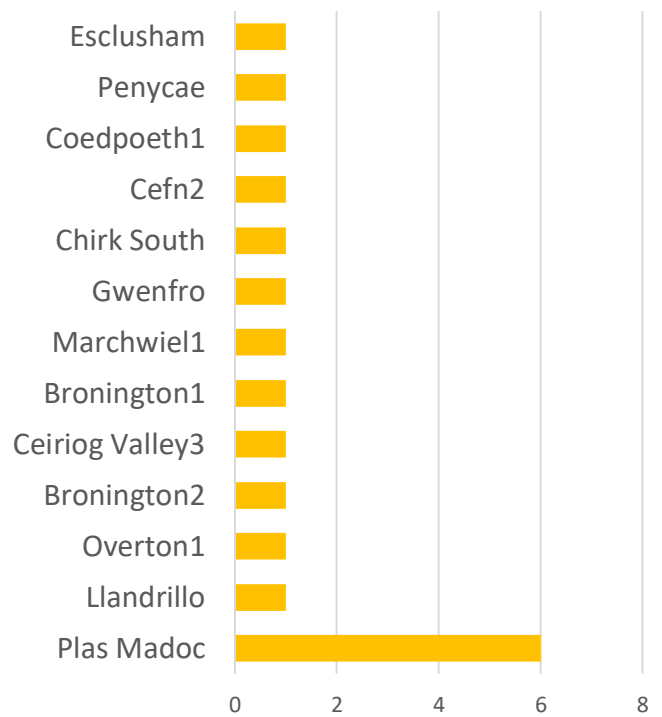
ALYN & DEESIDE



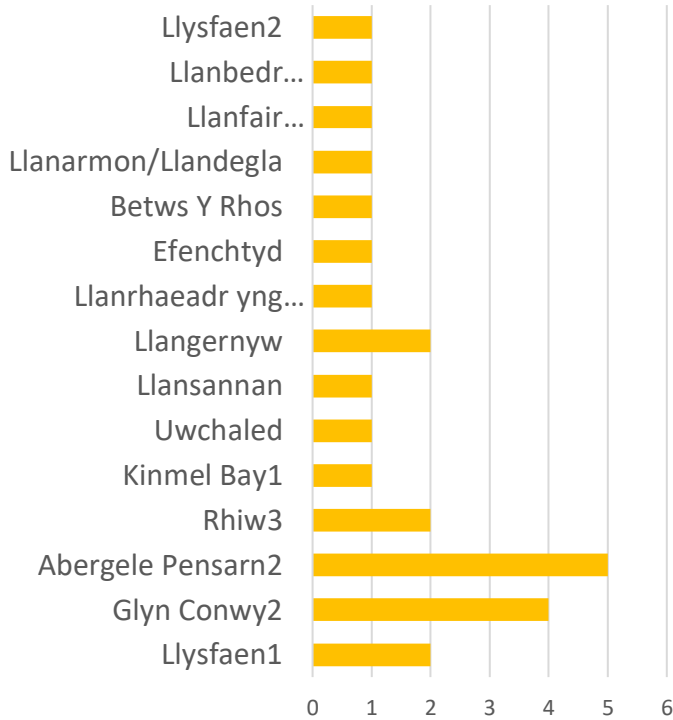
ARFON



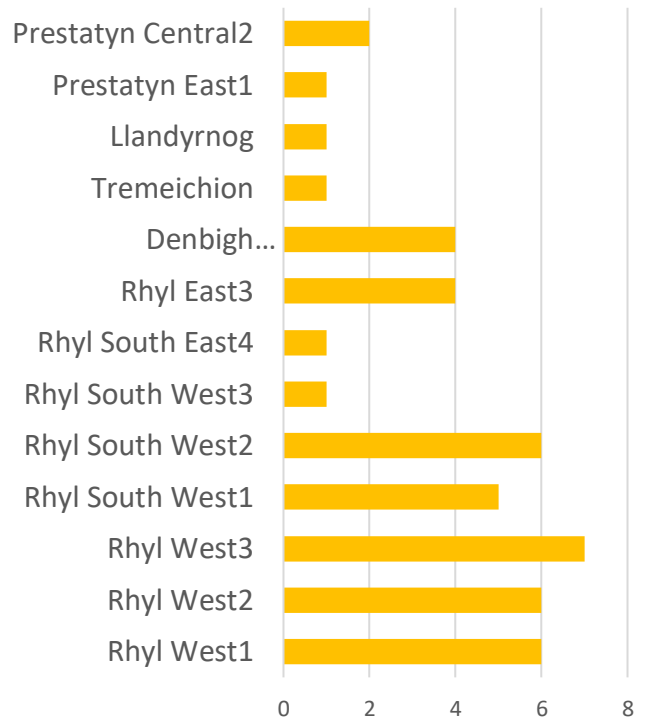
CLWYD SOUTH



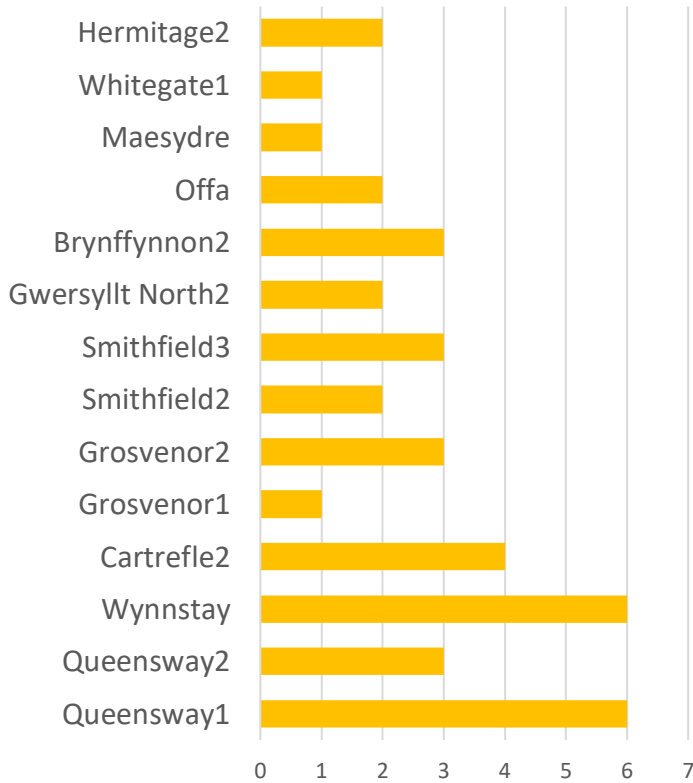
CLWYD WEST



VALE OF CLWYD



WREXHAM



YNYN MON

